



Nam Sang Wai 南生圍 Yuen Long, HK

2016 Nov 20

And

2016 Dec 10



John and I took two trips to Nam Sang Wai in 2016. Why?

2016 Nov 20 – We entered at Point A....walked a full 4.8 km but by the time we reached Point B, it was too dark to see the row of picturesque Red Gum trees, the hallmark of Nam Sang Wai.

So....

2016 Dec 10 – We went again. This time, we entered at Point B.

Enjoy the trips we made both days



We will start you off on our first trip.....
2016 November 20

The highway near A



Kam Tin River



The 4.8 KM trail

No resting place along the way

The trail is for two-way traffic
(sedan cars, bicycles and walkers)



Kai Kung Range 雞公嶺

...to the right of the trail



The wetland area



Birds coming home



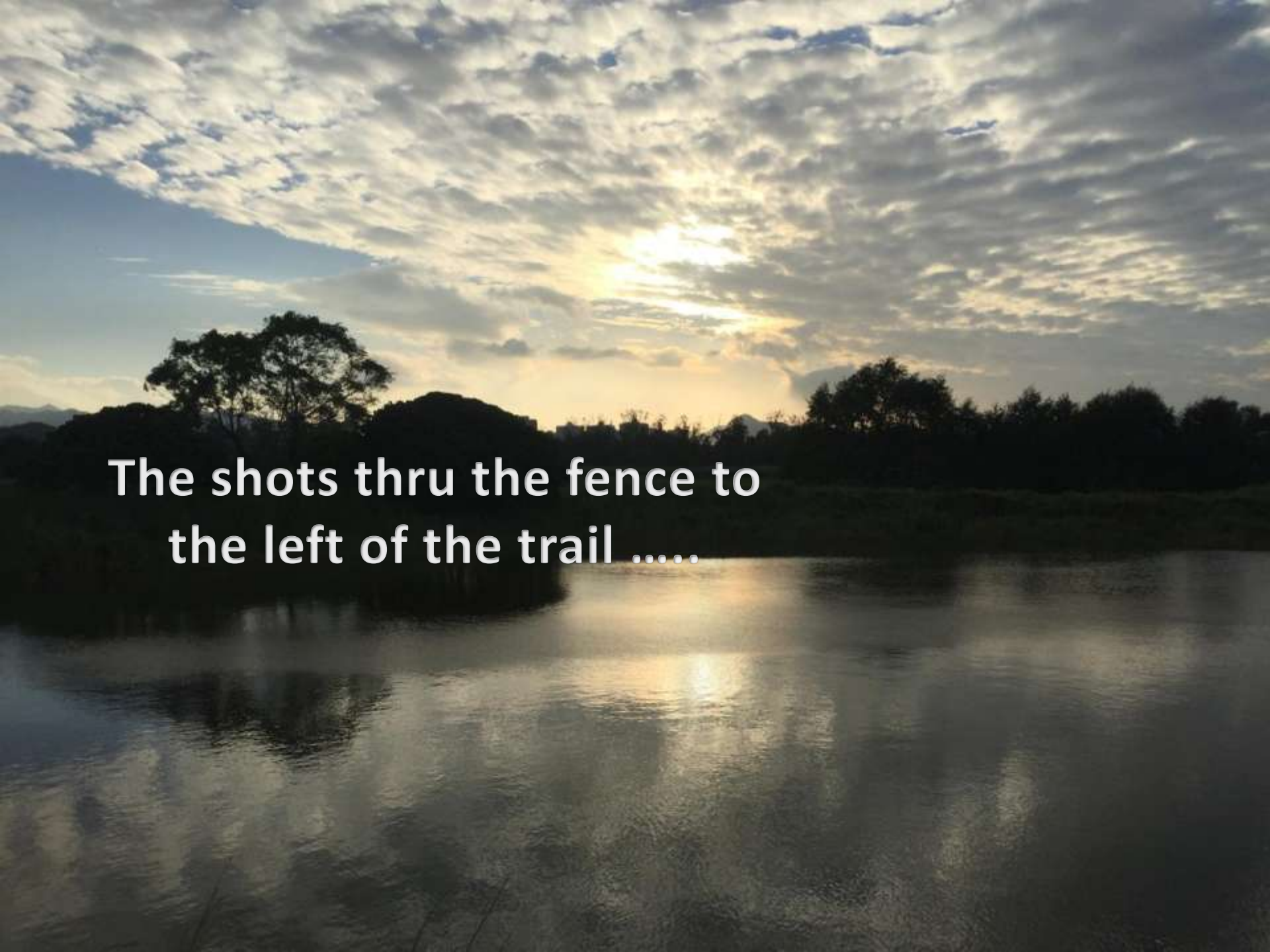


Birds
searching
for food

A bird thru a stranger's lens



Someone told me this lens costs HK\$60,000 plus

A wide-angle photograph of a sunset over a body of water. The sun is low on the horizon, partially obscured by a layer of clouds, creating a bright, golden glow. The sky is filled with textured, white and grey clouds. The water in the foreground is calm, reflecting the sun and the sky. On the left side, a large, dark silhouette of a tree stands prominently. In the background, a dark silhouette of a city skyline is visible against the bright horizon. The overall mood is serene and peaceful.

**The shots thru the fence to
the left of the trail**



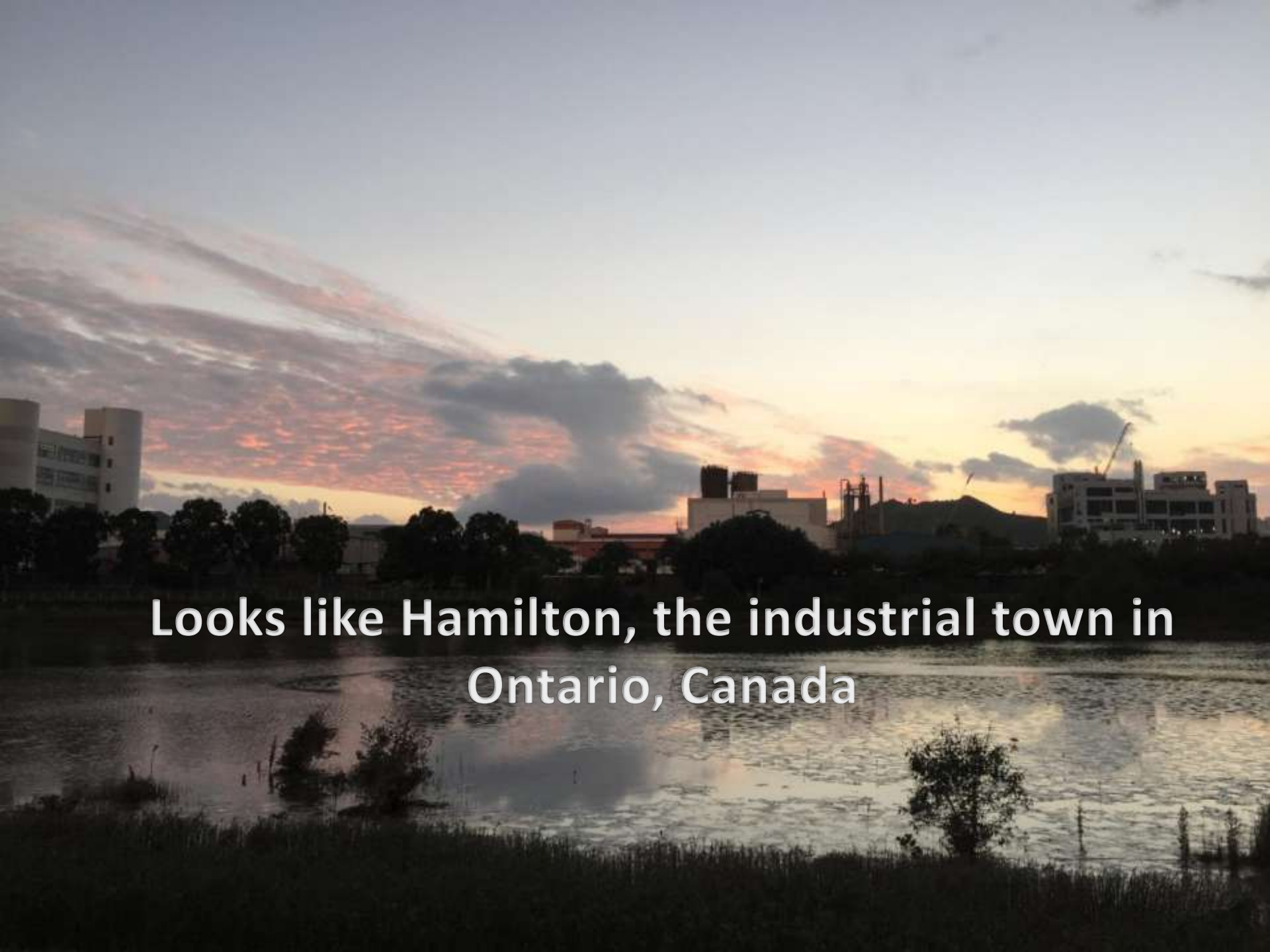











A photograph of an industrial town at sunset. The sky is filled with long, horizontal clouds tinged with orange and pink. In the background, there are several large industrial buildings, including a prominent white cylindrical structure on the left and a complex of buildings with smokestacks on the right. A body of water in the foreground reflects the colorful sky and the silhouettes of the buildings. The foreground is dark, showing some reeds and grass.

**Looks like Hamilton, the industrial town in
Ontario, Canada**

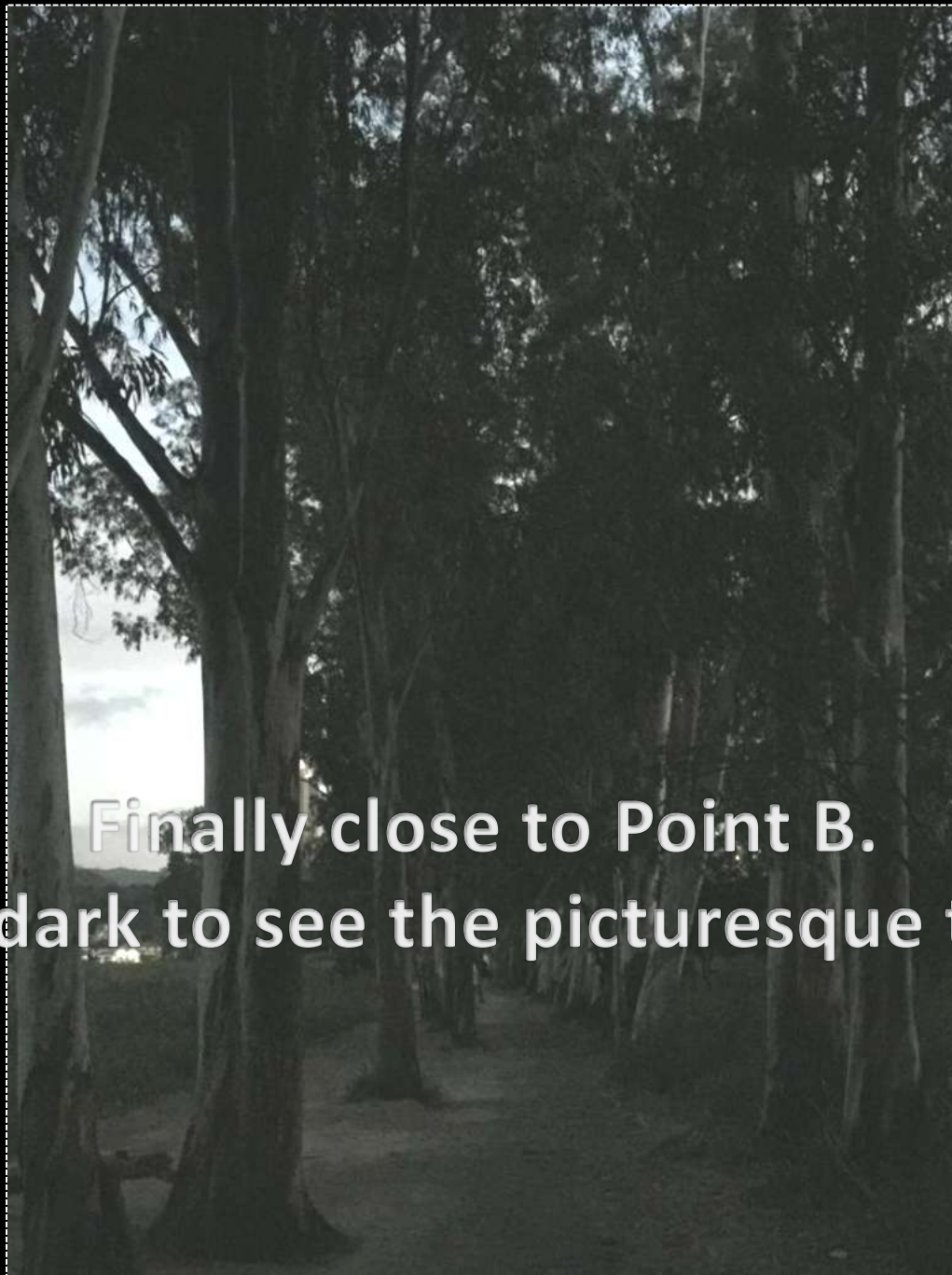
A photograph of a sunset seen through a dense forest. The sun is a bright, glowing orb positioned in the center-right of the frame, partially obscured by the silhouettes of trees. Its light filters through the foliage, creating a warm, golden glow and long, vertical rays of light that stretch from the sun towards the bottom of the image. The trees are mostly dark, with their leaves and branches creating a complex, textured pattern against the lighter sky. The ground is covered in green grass and low-lying plants, which are also dimly lit by the ambient light. The overall mood is peaceful and serene.

The sun was setting.
We hadn't yet arrived at B.

A wide-angle photograph of a grassy field, likely a park or sports field, during the late afternoon or early evening. The sky is a mix of soft pinks, oranges, and blues, indicating sunset. In the foreground, dark, silhouetted tree branches frame the top and sides of the image. The middle ground shows a large, open grassy area where several people are scattered. Some are standing in small groups, while others are riding bicycles. A person in a red shirt is riding a bicycle towards the left, and another person in a blue shirt is riding a bicycle towards the right. In the far background, a large, rounded mountain peak is visible, partially obscured by a line of trees. The overall atmosphere is peaceful and recreational.

Then we thought we were. But no!

Kai Kung Range now in the far background




Finally close to Point B.
Too dark to see the picturesque trees

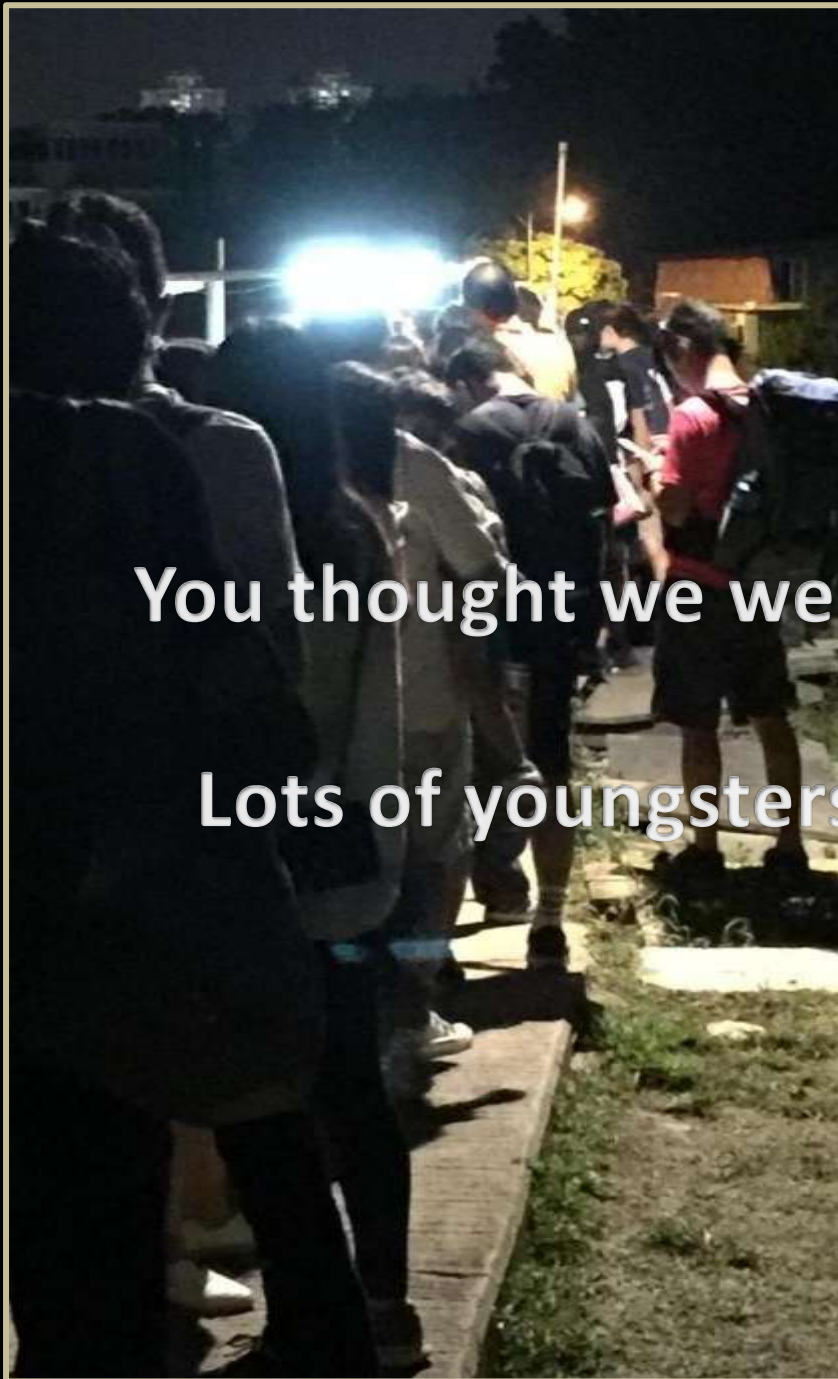


Finally at B, the boat ride back to Yuen Long
60 feet across.....2 minutes.....\$6 per head



...and \$1 for each bicycle





You thought we were the only passengers?
No!

Lots of youngsters queuing for the boat



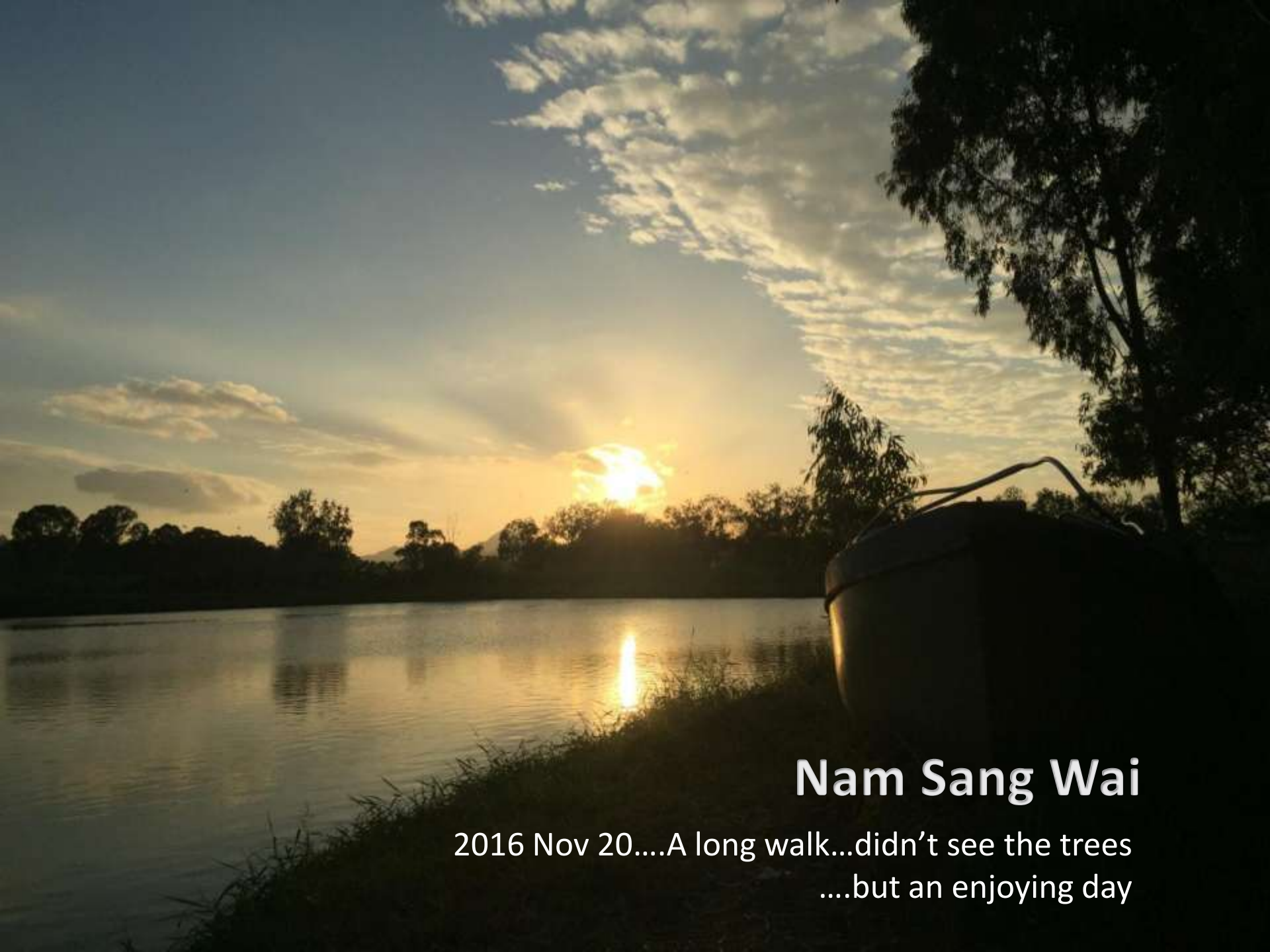


Romantic, eh?!




It's dark....we might as well enjoy some
bean curd
before we queue up for the boat





Nam Sang Wai

2016 Nov 20....A long walk...didn't see the trees
....but an enjoying day

A landscape photograph showing a sunset or sunrise. The sun is low on the horizon, partially obscured by clouds, creating a warm, golden glow. The sky is filled with scattered, light-colored clouds. In the foreground, there is a body of water reflecting the light, and a sandy area with some sparse vegetation. The background features a line of dark, silhouetted trees and distant hills. The overall scene is peaceful and scenic.

**On 2016 Dec 20, we hit the road again....
...but this time, we entered at Point B**





Good to be among young folks

Good to feel young again



This time we could clearly see the row of

River Red Gum trees 赤桉樹
(*Eucalyptus camaldulensis* Dehnh)



...and more boats







The sights at this end
were different....



...but equally nice









Hope you've enjoyed the Nam Sang Wai of today

From Yuen Long MTR station,

- To go to A - Take bus 76K and get off at Hung Mo Bridge 紅毛橋
- To go to B – Take mini bus 611 and get off at the terminus Shan Pui Tsuen 山貝村

From A to B, it is 4.8 km; no resting place in the middle



Thanks for coming with us